




# Lazar A

Map Division,   
Office of the Registrar General India,  
West Block 1, RK Puram,  
New Delhi-110066  
9962551801   
lazar.gis@gmail.com   
LinkedIn Profile  
<https://orcid.org/0000-0002-5516-3873>

---

## Skills

- GIS & Digital Cartography
- ArcGIS Enterprise Administration
- Analytical capabilities
- 27 years of experience in handling Census of India data

---

## Experience

16.03.2020 – PRESENT

**Research Officer (Map) / Map Division, Office of the Registrar General India, New Delhi**

National level project planning, execution and monitoring. Design and deploy ArcGIS Enterprise applications. Technical supervision in Digital Cartographic production

01.03.2019 – 13.03.2020

**Research Officer (Map) / Directorate of Census Operations, Karnataka, Bengaluru.**

State level project planning, execution and monitoring. Technical supervision in Digital Cartographic production and Spatial Data management

20.08.2008 – 28.02.2019

**Senior Geographer / Directorate of Census Operations, Tamil Nadu, Chennai.**

State level project planning, execution and monitoring. Technical supervision in Digital Cartographic production and Spatial Data management

04.05.2004 – 19.08.2008

**Geographer / Directorate of Census Operations, Tamil Nadu, Chennai.**

State level project planning, execution and monitoring. Digital Cartographic production

12.05.2000 – 03.05.2004

**Senior Draftsman / Directorate of Census Operations, Tamil Nadu, Chennai.**

State level project planning, execution and monitoring. Spatial data creation and Computer Assisted Cartography.

10.03.1995 – 11.05.2000

**Draftsman / Directorate of Census Operations, Tamil Nadu, Chennai.**

State level project planning, execution and monitoring. Spatial data creation and Computer Assisted Cartography.

---

## Education

MAY 2003

**M.Sc. Geography / University of Madras, Chennai**

MAY 2000

**B.Sc. Geography / University of Madras, Chennai**

---

## Research Articles

Lazar A. and Dr. N.Chendrayudu. 2019. An Analysis of modern methods of Population and Housing Censuses - European Journal of Geography Volume 10, Number 4:6-20, December 2019, pp. 6-20.

Lazar A. 2014. Regional Variations of Population Distribution in Tamil Nadu - A Spatio-Temporal Analysis Based on Physiographic Regions -The Indian Geographical Journal, Volume - 89 Number – 1 June, 2014, pp. 38-47.

Lazar A. 2013. Regional Variations in Distribution of Agricultural Workers in Tamil Nadu - A Spatio - Temporal Analysis Based on Agro-Climatic Zones, The Indian Geographical Journal, Volume - 88 Number - 2 December, 2013, pp. 81-89.

---

## Contribution in other publications

Census Atlas of Tamil Nadu, 1991, 2001 and 2011

District Census Hand Books of Tamil Nadu, 2001, 2011

Regional Divisions of India-Tamil Nadu Volume, A Cartographic Analysis 1991

Housing Atlas of Tamil Nadu, 2011

Census Atlas of Karnataka, 2011

District Census Hand Books of Puducherry, 2011

Census Atlas of Puducherry 2011

\*\*\*\*\*